



Upper West Side  
Lincoln Square  
Manhattan Valley  
Central Park  
Hell's Kitchen



### Legend

- 1/4 Mile
- City Council Districts
- City, State, and Federal Parkland
- Playgrounds
- Schoolyards-to-Playgrounds
- Community Gardens
- Swimming Pools
- Recreation Centers
- Public Plazas
- Privately Owned Public Spaces (POPS)

### Parkland

- |                            |                                       |                                       |                          |
|----------------------------|---------------------------------------|---------------------------------------|--------------------------|
| 1 Central Park*            | 6 Lincoln Center Plaza                | 13 Gertrude Ederle Recreation Center* | 19 Straus Park*          |
| 2 Riverside Park*          | 7 Damrosch Park                       | 14 Playground Eighty Nine LXXXIX      | 20 Sherman Square        |
| 3 Riverside Park South     | 8 Joan of Arc Park                    | 15 St. Gregory's Playground           | 21 Richard Tucker Square |
| 4 Theodore Roosevelt Park* | 9 Matthew P. Sapolin Playground       | 16 Dante Park                         | 22 Septuagesimo UNO      |
| 5 Broadway Malls           | 10 Sol Bloom Playground               | 17 West 87th Street Garden*           |                          |
|                            | 11 Tecumseh Playground                | 18 Verdi Square                       |                          |
|                            | 12 Samuel N. Bennerson 2nd Playground |                                       |                          |

(S) New York State park  
(F) National Park Service park  
\*Home to an active volunteer group

# 2015 District Statistics

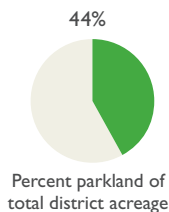
MANHATTAN  
CITY COUNCIL  
DISTRICT

6



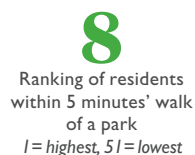
## PARKS ACREAGE

	CD6	CITYWIDE <sup>1</sup>
Total District Land (acres)	2,447	266,690
City, State & Federal Parkland <sup>2</sup> (acres)	1,089	50,499
Percent Parkland	44%	19%
Parks & Playgrounds <sup>3</sup> (acres)	1,021	23,635
Percent Parks & Playgrounds	42%	9%



## POPULATION & PARK ACCESS

	CD6	CITYWIDE
Resident Population	168,194	8,128,980
Parks & Playground acres per 1,000 residents	6.1	2.9
Residents within 5 minutes' walk of a park	67%	61%
Residents under 18	15%	22%
Park & Playground acres per 1,000 children	39.4	13.3
Residents over 65	16%	12%
Park & Playground acres per 1,000 seniors	38.9	23.3



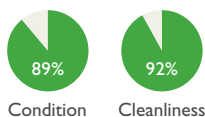
## PARK AMENITIES

	CD6	CITYWIDE
Community Gardens	2	11
Recreation Centers	2	1
Playgrounds	39	34
Swimming Pools	3	2



## PARKS INSPECTION PROGRAM RATINGS, FISCAL YEAR 2014

	CD6	CITYWIDE
Parks "Acceptable" for Condition	89%	86%
Parks "Acceptable" for Cleanliness	92%	91%



## PARK FUNDING, FISCAL YEAR 2010-2014

	CD6	CITYWIDE
Completed Projects (millions)	\$41	\$26.1
Funding per Park & Playground acre (millions)	\$0.04	\$0.14



## CIVIC ENGAGEMENT

	CD6	CITYWIDE
Registered Voters	91%	73%
Park-related 311 calls per 1,000 residents	4.2	6.8
Park Volunteer Groups	19	10



## SOCIOECONOMICS

	CD6	CITYWIDE
Median Household Income	\$67,250	\$51,270
Population in Poverty	10%	19%
Children Receiving Public Assistance	8%	33%



## RESOURCES FOR YOUR COMMUNITY

CITY COUNCIL MEMBER

Helen Rosenthal

[hrosenthal@council.nyc.gov](mailto:hrosenthal@council.nyc.gov)

212-873-0282

MANHATTAN COMMUNITY BOARD 4

212-736-4536

MANHATTAN COMMUNITY BOARD 7

212-362-4008

CITY OF NEW YORK

311 or [www.nyc.gov](http://www.nyc.gov)

STATE & FEDERAL REPRESENTATIVES

[www.elections.state.ny.us](http://www.elections.state.ny.us)

PARTNERSHIPS FOR PARKS

[www.cityparksfoundation.org/partnerships-for-parks](http://www.cityparksfoundation.org/partnerships-for-parks)

PARTICIPATORY BUDGETING IN NYC

[council.nyc.gov/pb](http://council.nyc.gov/pb)

## NEW YORKERS FOR PARKS

[www.ny4p.org](http://www.ny4p.org) | 212-838-9410

The Arthur Ross Center for Parks and Open Spaces  
55 Broad Street, 23rd Floor  
New York, NY 10004

For over 100 years, New Yorkers for Parks has built, protected and promoted parks and open spaces in New York City. Today, NY4P is the citywide independent organization championing quality parks and open spaces for all New Yorkers in all neighborhoods.

## Data Sources

All data is from 2014 unless noted. *Parks Acreage*: NYC Department of Parks and Recreation (DPR), NYC Department of City Planning (DCP), National Park Service (NPS), New York State Office of Parks, Recreation, and Historic Preservation (OPRHP). *Population & Park Access*: American Community Survey (ACS) 2007-2011, [Infoshare.org](http://Infoshare.org), DPR, DCP. *Park Amenities*: DPR, GrowNYC. *PIP Ratings*: DPR. *Park Funding*: DPR, FY 2010-2014. *Civic Engagement*: NYC Board of Elections 2011, NYC Department of Information Technology and Telecommunications (DOITT), and Partnerships for Parks. *Socioeconomics*: ACS 2007-2011, [Infoshare.org](http://Infoshare.org).

## Map Data

All data is from 2014: DPR, DOT, DCP, ESRI, GrowNYC, NPS, OPRHP.

## Project Staff

Lucy Robson, Research & Planning Analyst

Haley Cox, Research & Planning Intern

Michael Bierman & Rori Spivey, Graphic Design

Special Thanks to Alyson Beha

Copyright 2015. New Yorkers for Parks. All rights reserved.

<sup>1</sup>Value for the city as a whole; when italicized, average for all City Council Districts. <sup>2</sup>Parklands are all city land under the jurisdiction of the New York City Department of Parks and Recreation, the New York State Office of Parks, Recreation and Historic Preservation, and the National Park Service. <sup>3</sup>Parks & Playground excludes unvisitable properties, such as greenstreets, triangles, parking lots, undeveloped land, and highway properties.